



# ENLARGEMENT "G"


Parkdale Unincorporated Community and Surrounding Area


 Unincorporated Community Boundary


 Parcel Boundaries

Zoning

 Commercial UC-2

 Industrial RUM-1

 Medium Density Residential R1-7500

 Roads

Scale 1:6,500

