

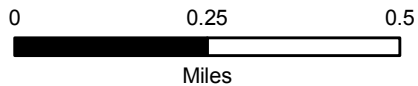


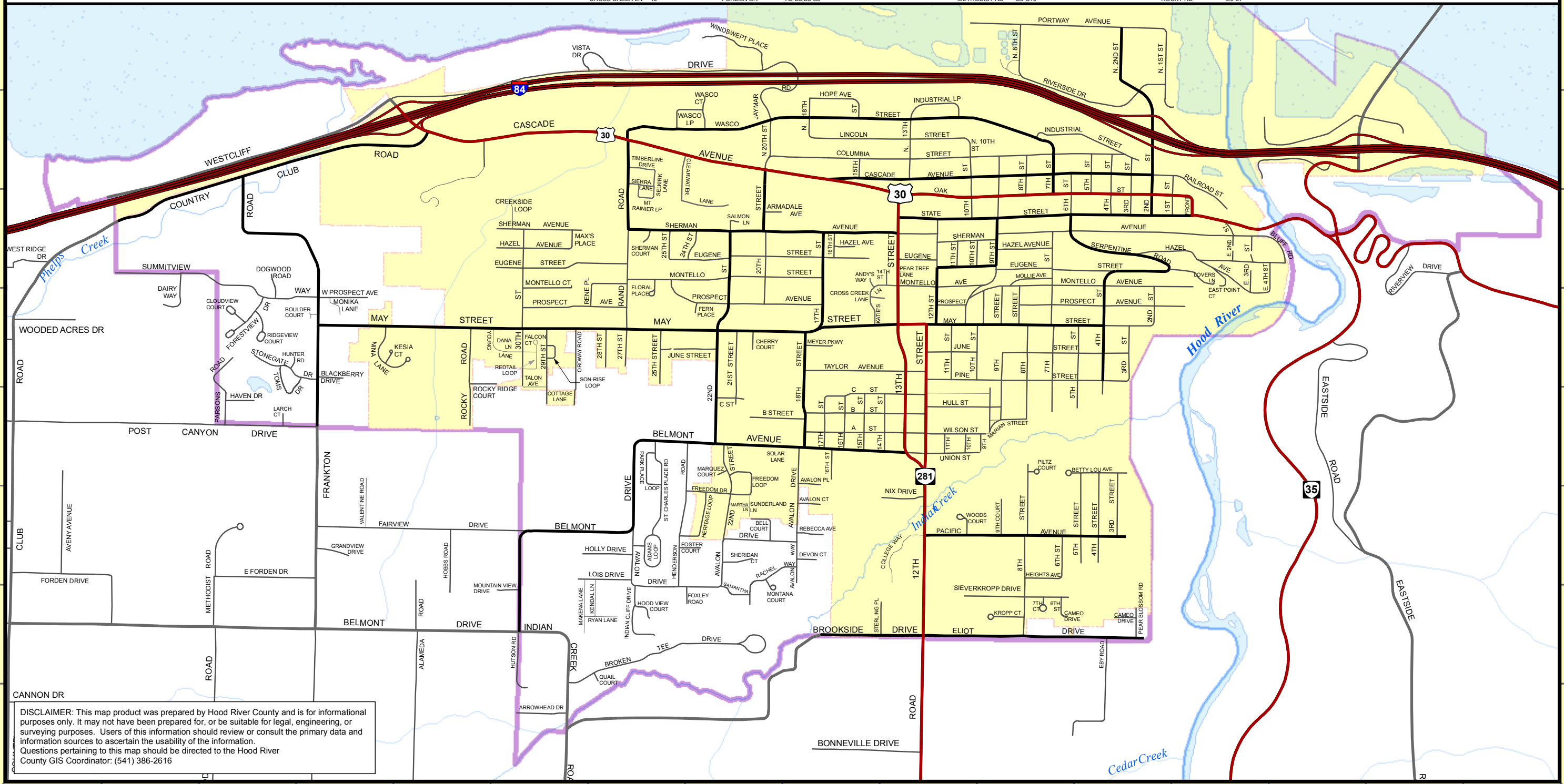
CITY OF HOOD RIVER

 City Limits
 Urban Growth Boundary



1ST ST 2ND ST E 2ND ST N 2ND ST 3RD ST E 3RD ST 4TH ST E 4TH ST 6TH ST 7TH CT 7TH ST 8TH ST N 8TH ST 9TH ST 9TH CT 10TH ST N 10TH ST 11TH ST 12TH ST 13TH ST N 13TH ST 14TH ST 15TH ST N 15TH ST	M4-M5 L4-L5,L6 M5 L3-L4 L4-L5,L6,L8 M5 L4-L5,L6-L7 N5 K4-K5,K8,K9 K9 K4,K5-K7 K4,K6,K6-K7,K7-K9 K3 K4-K6,K6-K7 K8 J4-J5,J5,K6,K7 J4 J5,J6,J7 J5-J9 J4,J5-J7 J4 J7 J4,I7 I4	16TH ST 17TH ST 18TH ST N 18TH ST 20TH ST N 20TH ST 21ST ST 22ND ST 24TH ST 25TH ST 27TH ST 28TH ST 29TH ST 30TH ST	I5,I7 I5-I6,I7 I6-I7 I4 H4-H6 H4 H6-H7 H5-H7 H5 G5,G6 G6 G6 F6 F5-F6	B B ST BELL CT BELMONT AVE BELMONT DR BLACKBERRY DR BLUFF RD BONNEVILLE DR BOULDER CT BROKEN TEE DR BROOKSIDE DR	H7-I7,I7-J7 H8 H7-J7 A9-F9,F8-F9 D6 N5 I10-J10 D6 F9-H9 F10-H10,H9-J9	C C ST CAMEO DR CANNON DR CASCADE AVE CHERRY CT CLEARWATER LN CLOUDVIEW CT COLLEGE WAY COLUMBIA ST COTTAGE LN COUNTRY CLUB RD CREEKSIDE LP CROSS CREEK LN	H7,I7,J7 L9 A10 E4-L4 H6 H4 C6 J8 H4-L4 F7 A5-A10,E4-A5 F5 I6	D DANA LN DEVON CT DOCK RD DOGWOOD RD	F6 I8 N4 C5-C6	E E 2ND ST E 3RD ST E 4TH ST E EUGENE ST E HAZEL AVE E PORT MARINA DR E SHERMAN AVE E STATE ST EAST POINT CT EASTSIDE RD EBY RD ELIOT DR EUGENE ST E EUGENE ST	M5 M5-M6 N4 M5 M5 L9 N6-O10 L9-L10 J9-L9 G8 G9 I4 F5 F8 H8 G5-G6 A8-B8,B8-B9	F FORESTVIEW DR FOSTER CT FOXLEY RD FRANKTON RD FREEDOM DR FREEDOM LP FRONT ST GRANDVIEW DR HAVEN DR HAZEL AVE E HAZEL AVE HEIGHTS AVE HERNDERSON RD HERITAGE LP HIGHLINE RD HIGHWAY 35 HOBBS DR HOLLY DR HOOD VIEW CT HOPE AVE HULL ST HUNTER RD HUTSON RD	C6 G8-H8 H9 C5-D5,D5-D9 H8 H7-H8 G5 D8 C7 F5,I5,K5,L5-M5 M5-M6 K8 H7-G8 H8 O5-N8 N4-M10 E8-E9 G8 G9 I4 J7-K7 C6 F9-F10	G INDIAN CLIFF RD INDIAN CREEK RD INDUSTRIAL LP INDUSTRIAL ST JAYMAR RD JUNE ST	G9 F9-F10 J4 K4-L4 H4 J6,K6-L6	H KATIE'S WAY KENDAL LN KESIA COURT KROPP CT LARCH CT LINCOLN ST LOIS DR LOVERS LN MARIAN ST MARINA WAY MARQUEZ CT MARTHA LANE MAX'S PLACE MAY ST METHODIST RD	I6 G9 D6 K9 C7 I4-J4 G8 M5 N WASCO CT K7 O4 H7 H8 F5 D6-L6 C9-C10	I MEYER PKWY MOLLIE AVE MONIKA LN MONTANA CT MONTELLO AVE MONTELLO CT MT. RAINIER LP MOUNTAIN VIEW DR MULTNOMAH RD	I6 K5 D6 H8 G5-I5,J5-L5 F5,F6 G5 F9 D9-D10	J N 2ND ST N 8TH ST N 10TH ST N 13TH ST N 15TH ST N 18TH ST N 20TH ST N WASCO CT NIX DR OAK ST ORDWAY RD	J8-L8 G7 J6 C6-C7 L9 J5 K7 J6-L6 K3-L3 A7-D7 F6-G6,G6-I6,J6,K6-M6 D6 G9 R H8 M4-M5 G4-G6 I8 F6 G6 C8 K3-L4 O5 E6-E7	K PACIFIC AVE PARK PLACE LP PARK ST PARSONS RD PEAR BLOSSOM RD PEAR TREE LN PILTZ CT PINE ST PORTWAY AVE POST CANYON DR PROSPECT AVE W PROSPECT AVE QUAIL CT RACHEL WAY RAILROAD ST RAND RD REBECCA AVE REDDTAIL LP RENE PL RIDGEVIEW CT RIVERSIDE DR RIVERVIEW DR ROCKY RD	P J8-L8 G7 J6 C6-C7 L9 J5 K7 J6-L6 K3-L3 A7-D7 F6-G6,G6-I6,J6,K6-M6 D6 G9 R H8 M4-M5 G4-G6 I8 F6 G6 C8 K3-L4 O5 E6-E7	L ROCKY RIDGE CT RYAN LN SALMON LN SAMANTHA ST SELKIRK LN SERPENTINE RD SHERIDAN CT SHERMAN AVE SHERMAN CT SIERRA LANE SIEVERKROPP DR SON-RISE LOOP ST. CHARLES PLACE RD STATE ST E STATE ST STERLING PL STONEGATE DR SUMMITVIEW WAY SUNDERLAND LANE TALON AVE TAYLOR AVE TIMBERLINE DR	E6 G9 H5 H9 G4 L5 H8 F5,G5-J5,J5-M5 M5 G5 G4 J9-K9 F6 G7-G8 J5-M5 M5 J9 C6-D6 C6 H8 F6 I6-J6 G4	M TOMS DR TUCKER RD UNION ST VISTA DR W PROSPECT AVE WASCO CT WASCO LP WASCO ST WEST RIDGE DR WESTCLIFF DR WILSON ST WINDSWEEP PL WOODED ACRES DR WOODS CT YOUNG LN	U V W D6 H4 G4-H4 G4-K4 A5 B5-I3 J7 H3 J6 A8 E6
---	---	--	---	---	--	---	---	--	-------------------------	---	--	---	--	--	---	--	--	--	--	--	--	---	---	--	---	---	--

Revised:
April 2009



DISCLAIMER: This map product was prepared by Hood River County and is for informational purposes only. It may not have been prepared for, or be suitable for legal, engineering, or surveying purposes. Users of this information should review or consult the primary data and information sources to ascertain the usability of the information. Questions pertaining to this map should be directed to the Hood River County GIS Coordinator: (541) 386-2616